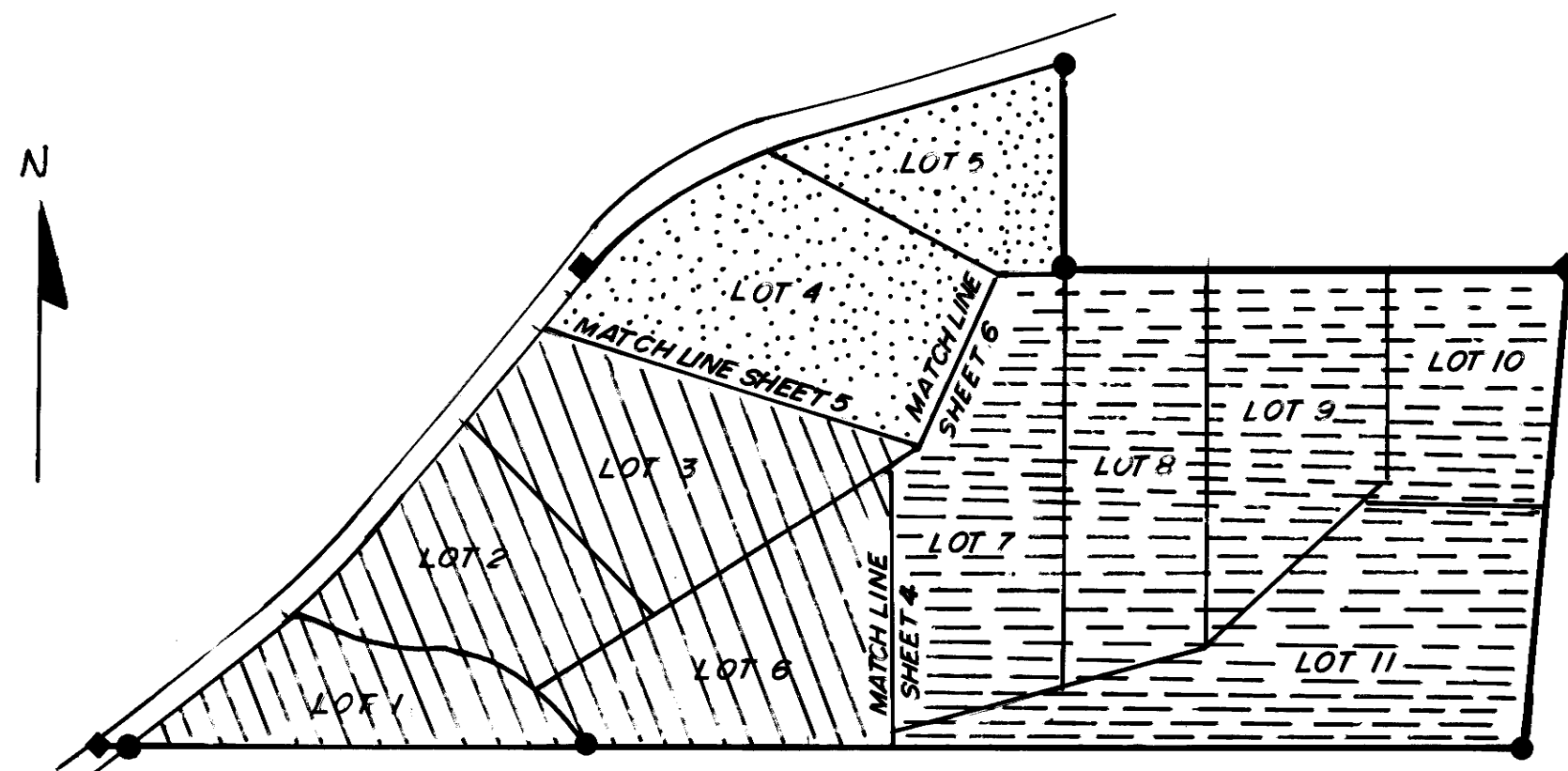


FINAL TRACT MAP 34-14  
KEY DIAGRAM & DETAIL



SHEET 4  
SHEET 5  
SHEET 6

KEY DIAGRAM  
(NO SCALE)



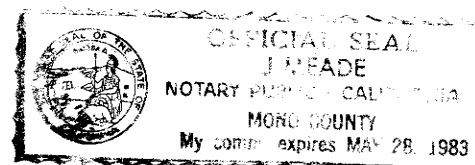
OWNERS CERTIFICATE

WE, DAVID HUGGANS, ELIZABETH HUGGANS, KATHLEEN HUGGANS, JOSEPH HUGGANS, SARAH HUGGANS, DAVID E. HUGGANS AND JAN K. HUGGANS ARE THE OWNERS OF THE  $\frac{1}{2}$  NW $\frac{1}{4}$ , SECTION 8, T. 2 N., R. 25 E., M.D.B. & M. THROUGH WHICH PORTION OF RAND ROAD PASSES AS SHOWN ON SHEET 4 OF 6, WE HEREBY CONSENT TO PREPARATION AND RECORDATION OF THIS MAP,

THE RIGHTS-OF-WAY FOR RAND ROAD SHOWN ON THIS SUBDIVISION MAP TO BE CREATED BY RECORDATION THEREOF ARE CREATED WITH OUR CONSENT AND ARE HEREBY DEDICATED OR DECLARED THESE RIGHTS-OF-WAY TO BE FOR PUBLIC USE AS INDICATED.

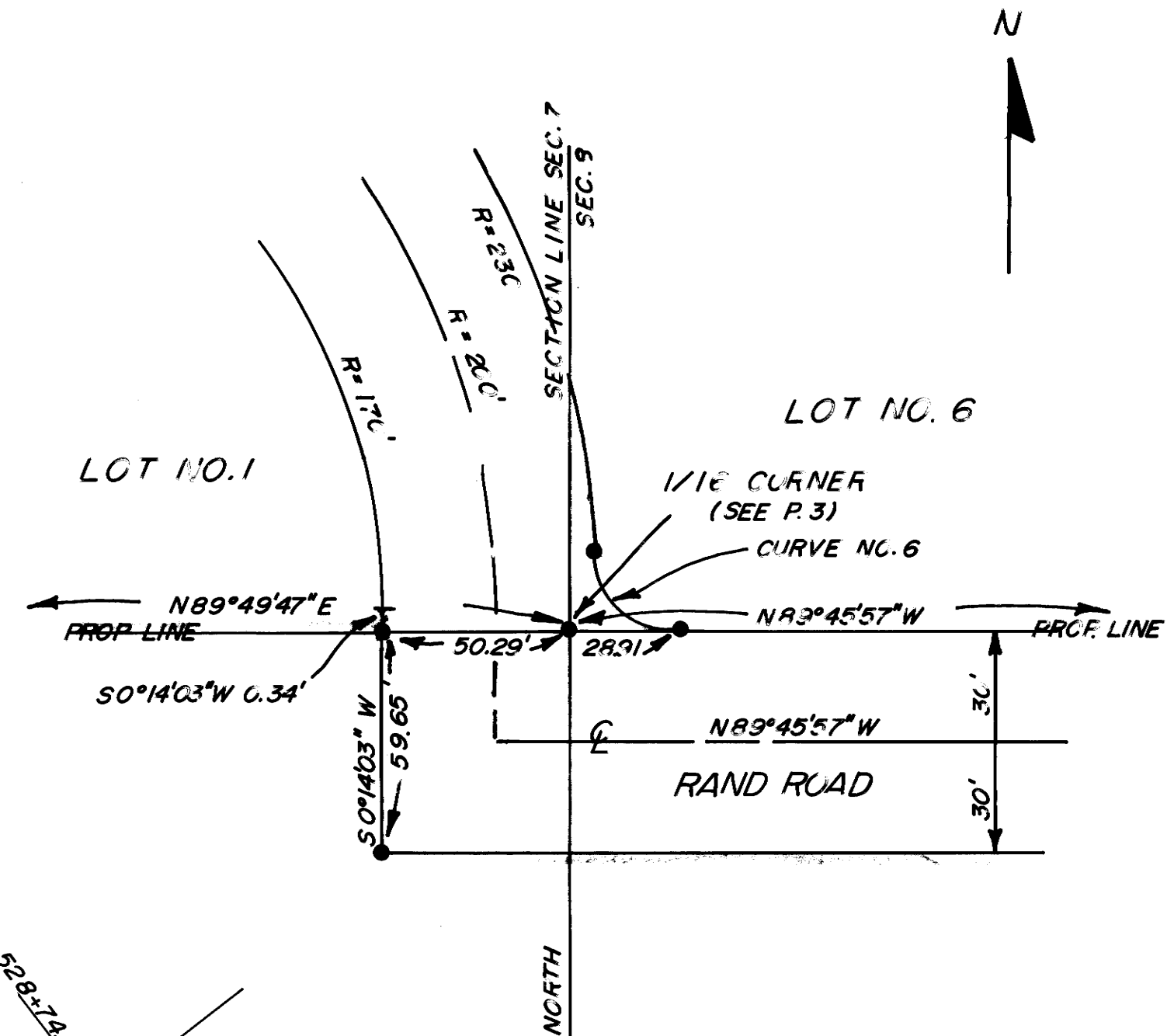
*David E. Huggans* 6-25-82 *Jan K. Huggans* 6/25/82  
DAVID E. HUGGANS DATE JAN K. HUGGANS DATE  
AS INDIVIDUALS AND AS GUARDIANS FOR DAVID HUGGANS, ELIZABETH HUGGANS, KATHLEEN HUGGANS, JOSEPH HUGGANS, AND SARAH HUGGANS

ON THIS 25 DAY OF June, 1982 DAVID E. HUGGANS & JAN K. HUGGANS DID PERSONALLY APPEAR BEFORE ME, A NOTARY PUBLIC, WHO UPON OATH DID DEPOSE AND SAY THAT THEY EXECUTED THE FOREGOING CERTIFICATE FREELY AND VOLUNTARILY FOR THE PURPOSES STATED HEREON.

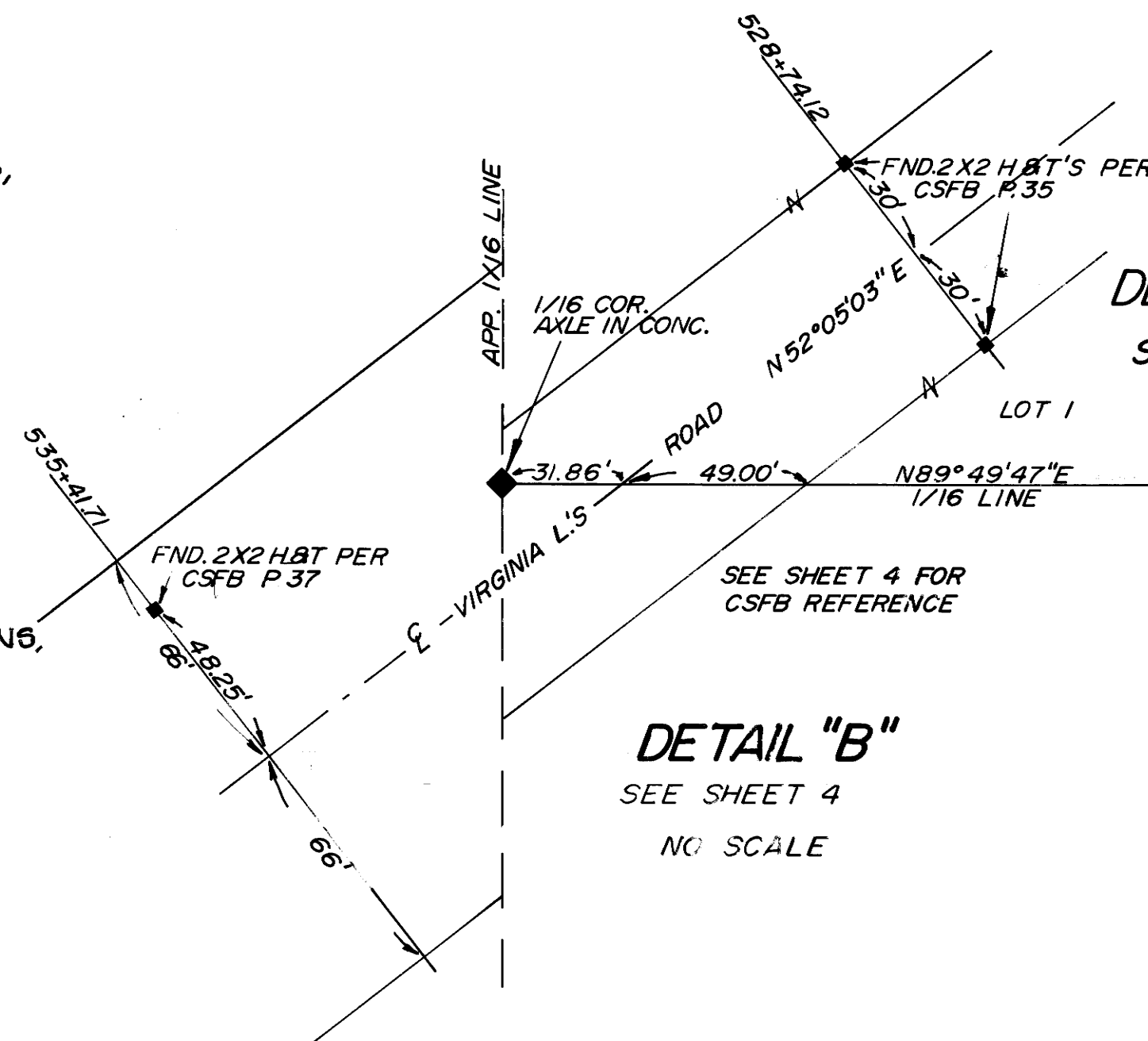


NOTARY PUBLIC

*J. Meade*



DETAIL "A"  
SEE SHEET 4 OF 6  
(NO SCALE)



DETAIL "B"  
SEE SHEET 4  
NO SCALE