

# CORNER RECORD

Agency Index

BK 98 P6-15

Document Number

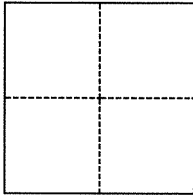
CR 10197

City of San LorenzoCounty of Alameda

, California

Brief Legal Description Monument @ Grant Ave & Pasosolarguista

## CORNER TYPE



- ☐ Government Corner ☒ Control  
☐ Meander ☐ Property  
☐ Rancho ☐ Other

Date of Survey 5-26-17

## COORDINATES (Optional)

N. 2075082.47 E. 6090032.79

Elevation

Units

☐ Metric☒ U.S. Survey Foot

Horizontal Datum

Zone 3

Epoch Date

Vertical Datum

☐ Complies with Public Resources Code §§8801-8819☐ Complies with Public Resources Code §§8890-8902

PLS Act Ref.:

☐ 8765(d)☒ 8771☐ 8773☐ Other:Corner/  
Monument:☒ Left as found☐ Established☐ Rebuilt☒ Pre-Construction☐ Found and tagged☐ Reestablished☐ Referenced☐ Post-Construction

Narrative of corner identified and monument as found, set, reset, replaced, or removed:

☐ See sheet #2 for description(s):City Monument

## SURVEYOR'S STATEMENT


This Corner Record was prepared by me or under my direction in conformance with

the Professional Land Surveyors' Act on

Signed

Joseph M. Brajkovich

P.L.S. or R.C.E. No.

5254

## COUNTY SURVEYOR'S STATEMENT

This Corner Record was received

23 JUNE, 2017

and examined and filed

8 AUGUST, 2017

Signed

Michael Rubner


P.L.S. or R.C.E. No.

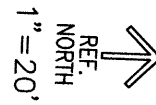
6843

Title

COUNTY SURVEYOR

County Surveyor's Comment





LEGEND

- MONUMENT
- CUT X

