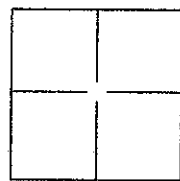


BK 40 Pg 23

CORNER RECORD

City of BERKELEY Document Number CR 4487
County of ALAMEDA, California
Brief Legal Description CITY OF BERKELEY MONUMENT B0579



CORNER TYPE

Government Corner ☐ Control ☒
Meander ☐ Property ☐
Rancho ☐ Other ☐

Date of Survey MARCH 9, 2011

COORDINATES(Optional)

N. _____
E. _____
Zone _____ NAD27 ☐ NAD83 ☐
NAD83 Epoch _____
Elev. _____
Vert. Datum: NGVD29 ☐ NADV88 ☐
Meas. Units: Metric ☐ Imperial ☐

Corner - Left as found ☒ Found and tagged ☐ Established ☐ Reestablished ☐ Rebuilt ☐

Identification and type of corner found: Evidence used to identify or procedure used to establish or reestablish the corner:


FOUND MONUMENT IN WELL IN GOOD CONDITION
IN PAVED STREET

A description of the physical condition of the monument as found and as set or reset: SET 4

CHISELED CROSSES IN CONCRETE


SURVEYOR'S STATEMENT

This Corner Record was prepared by me or under my direction in conformance with
the Land Surveyor's Act on MARCH 18, 2011.
Signed Paul O. Webb P.L.S. or R.C.E. No.: PLS. 5530



COUNTY SURVEYOR'S STATEMENT

This Corner Record was received 3-22-2011 and examined
and filed 4-14-2011.
Signed Russell R. Penland P.L.S. or R.C.E. No.: 5726
Title COUNTY SURVEYOR
County Surveyor's Comment _____



NE14G12

CITY OF BERKELEY MONUMENT B0579

MARCH 9, 2011

