

INDEX MAP

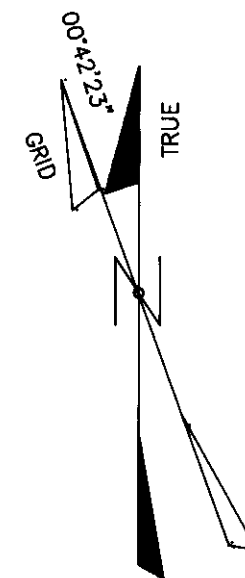
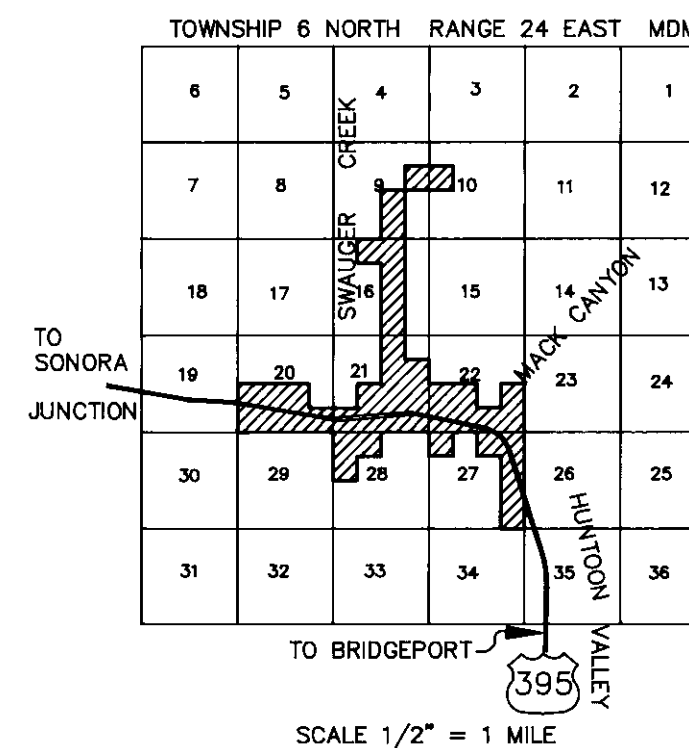
VICINITY MAP

RECORD OF SURVEY No. 32-43

SECTIONS 9,10,16,20,21,22,27,& 28
TOWNSHIP 6 NORTH, RANGE 24 EAST, MDM.
COUNTY OF MONO STATE OF CALIFORNIA

JAMES NICKLOS (LS 3848) & ASSOCIATES

MAY 1992



BASIS OF BEARINGS


THE MERIDIAN OF THIS SURVEY IS TRUE NORTH DETERMINED FROM NAD 1927 CALIFORNIA LAMBERT GRID ZONE III BETWEEN CAL-TRANS Δ DEVIL TO CAL-TRANS Δ SARIO ROTATED LEFT 00°42'23" AT 1/4 CORNER OF SECTION 16 & 21 T.6N., R.24E. MDM. (119°20'46" WEST LONGITUDE)

REFERENCES

- (R1) 1878 Government Survey
- (R2) 1925 G.L.O. Resurvey
- (R3) 1 PM 66
- (R4) 1 PM 80
- (R5) 1 RS 31
- (R6) 2 PM 48
- (R7) 1 RS 98
- (R8) 2 PM 105
- (R9) 1 PM 19

SURVEYOR'S STATEMENT


THIS MAP CORRECTLY REPRESENTS A SURVEY MADE BY ME OR UNDER MY DIRECTION IN CONFORMANCE WITH THE REQUIREMENTS OF THE LAND SURVEYOR'S ACT AT THE REQUEST OF THE U.S. FOREST SERVICE FROM NOVEMBER 1988 THROUGH JULY 1991.



James F. Nicklos
JAMES F. NICKLOS
LS 3848
EXP. 6/30/96

COUNTY SURVEYOR'S STATEMENT

THIS MAP HAS BEEN EXAMINED IN ACCORDANCE WITH SECTION 8766 OF THE LAND SURVEYOR'S ACT THIS 18th DAY OF June 1992.



James M. Ward
JAMES M. WARD RCE 22549
COUNTY SURVEYOR, COUNTY OF MONO
EXP. DECEMBER 31, 1993

RECORDER'S STATEMENT

FILED THIS 18th DAY OF June 1992, AT 10:28 A.M. IN BOOK 2 OF maps AT PAGE 125th 125G, AT THE REQUEST OF U.S. FOREST SERVICE.

Ry Vera M. Miller
RENN NOLAN
COUNTY RECORDER, COUNTY OF MONO

NOTE

There are differences between original corners, found and utilized in this survey, and corners accepted in previously Recorded Surveys (R3) thru (R9). Significant differences occur at Corners: 1/4 S9|S10; 1/4 S21; S21|S22 S28 S28|S27

SCALE 1" = 2000'