


BK 38 Pg 50

## CORNER RECORD

Document Number CR 4296City of ALAMEDACounty of ALAMEDA, CaliforniaBrief Legal Description BRASS DISC IN PAVEMENT LOCATED IN FRONT OF 3227 FERNSIDE BLVD

## CORNER RECORD

Government Corner ☐ Control ☒  
 Meander ☐ Property ☐  
 Rancho ☐ Other ☐  
 Date of Survey \_\_\_\_\_

COORDINATES  
(Optional)

N. \_\_\_\_\_  
 E. \_\_\_\_\_  
 Zone \_\_\_\_\_ Datum \_\_\_\_\_  
 Elev. \_\_\_\_\_

Corner — Left as found ☒ Found and tagged ☐ Established ☐ Reestablished ☐ Rebuilt ☐

Identification and type of corner found: Evidence used to identify or procedure used to establish or reestablish the corner:  
BRASS DISC IN PAVEMENT LOCATED IN FRONT OF 3227 FERNSIDE BLVD

THIS POINT WAS REFERENCED PRIOR TO A CONSTRUCTION PROJECT IN THE VICINITY.

A description of the physical condition of the monument as found and as set or reset: \_\_\_\_\_

FOUND AND SET POINTS AS SHOWN ON PAGE 2.


## SURVEYOR'S STATEMENT

This Corner Record was prepared by me or under my direction in conformance with

the Land Surveyors' Act of SEPTEMBER 8, 2010.

Signed Vincent H. Cunha L.S. Number LS 4520

VINCENT H. CUNHA




## COUNTY SURVEYOR'S STATEMENT

This Corner Record was received 9-16- 2010 and examined

and filed 12-13- 2010

Signed Russell R. Penland, Jr. Title COUNTY SURVEYOR



County Surveyor's Comment \_\_\_\_\_

SCALE : 1"=40'

LEGEND

- FOUND BRASS DISC IN PAVEMENT  
1' FROM CURB STAMPED  
"CORP OF ENGINEERS"  
"TC BOUNDARY 355"  
"163 O/S"  
YEAR 1981
- ⊗ SET NAIL AND TAG LS 4520

